PROPERTY MAPS

STETSON
MAINE

PREPARED BY

JOHN E. O'DONNELL & ASSOCIATES
AUBURN, MAINE

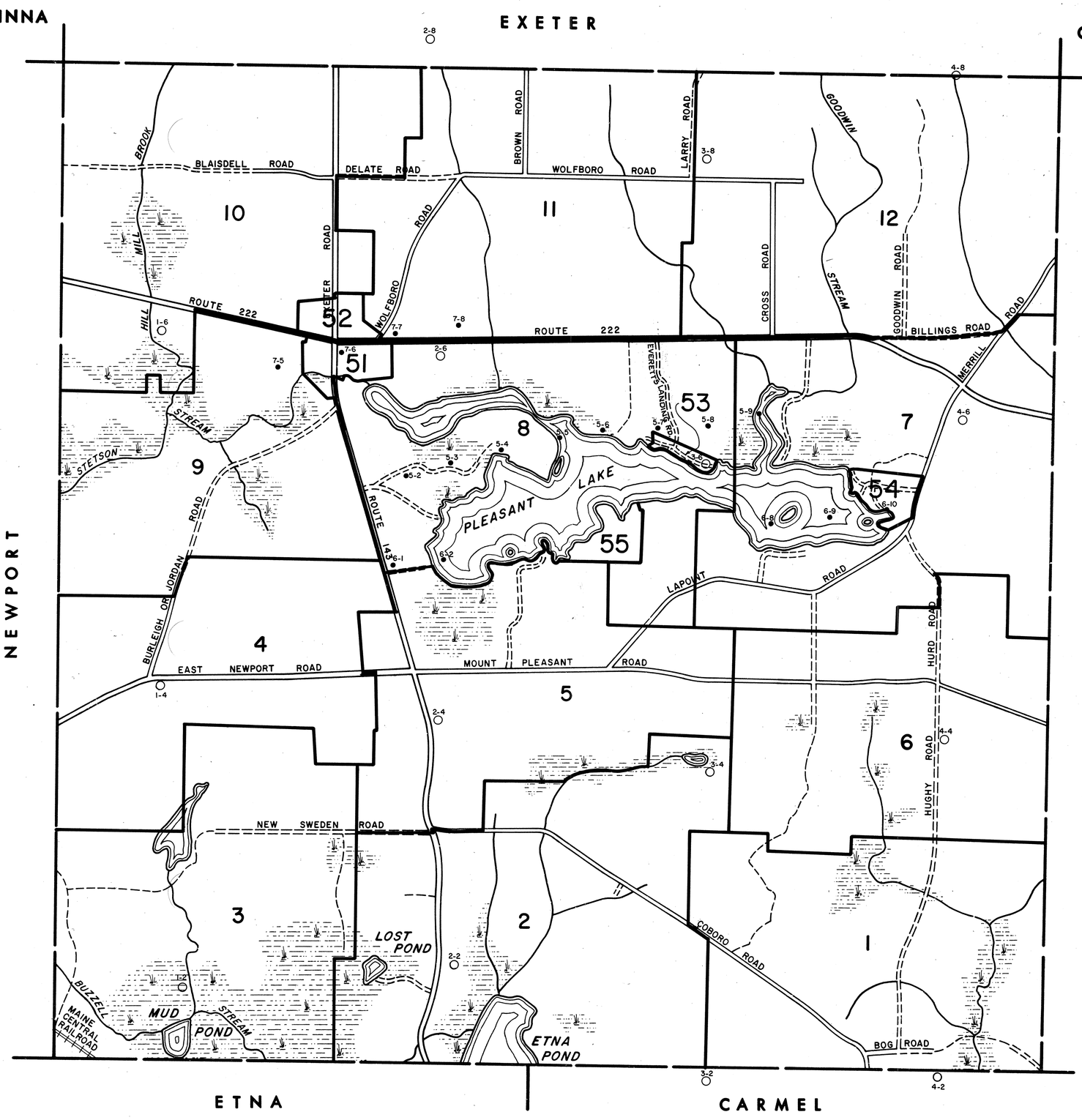

STREET INDEX

BILLINGS ROAD E-2
BLAISDELL ROAD C-2
BOG ROAD E-5
BROWN ROAD D-1
BURLEIGH ROAD C-3

COBORO ROAD D-4,E-5
CROSS ROAD E-2

DELATE ROAD C,D-2

EAST NEWPORT ROAD C-3
EXETER ROAD C-1,2

GOODWIN ROAD E-2

HUGHY ROAD E-4,5
HURD ROAD E-3

JORDAN ROAD C-3

LAPOINT ROAD D,E-3
LARRY ROAD D-1

MERRILL ROAD E-2
MOUNT PLEASANT ROAD D,E-3

NEW SWEDEN ROAD C-4

ROUTE 143 C-1,5
ROUTE 222 B,E-2

WOLFBORO ROAD C,E-2

LEGEND

51 URBAN MAP SHEET SCALE 1"=100'

2 RURAL MAP SHEET SCALE 1"=500'

5-2 • PHOTO CENTER URBAN ENLARGEMENT

1-8 ○ PHOTO CENTER RURAL ENLARGEMENT

NOTE

THE NORTH-SOUTH LINES ON OLD RANGE & LOT MAP WERE N8°E ON TRUE NORTH

THE DECLINATION OF MAGNETIC NORTH FROM TRUE NORTH IS 18°W

PREPARED BY PHOTOGRAMMETRIC METHODS BY

JOHN E. O'DONNELL & ASSOCIATES
AUBURN, MAINE

1976

PROPERTY MAP

STETSON

MAINE

INDEX

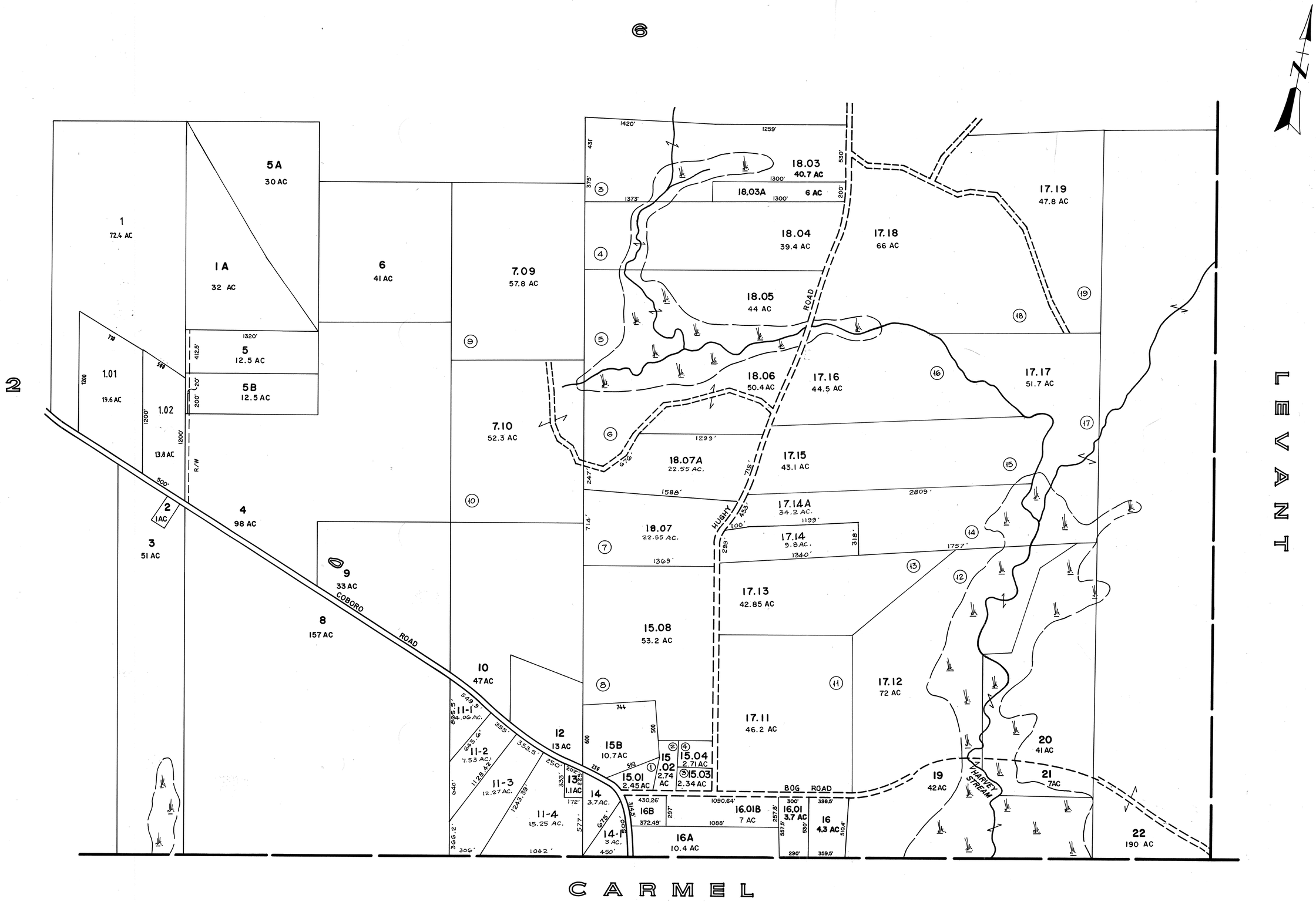

PREPARED BY PHOTOGRAMMETRIC METHODS BY

JOHN E. O'DONNELL & ASSOCIATES
AUBURN, MAINE
1976

LEGEND

ADJACENT SHEET NO.	12
COMMON OWNERSHIP	OR ✓
DEVELOPMENT LOT NO.	②
SCALED DIMENSION	±

PROPERTY MAP

STETSON

MAINE

SCALE IN FEET
0 500 1000

1

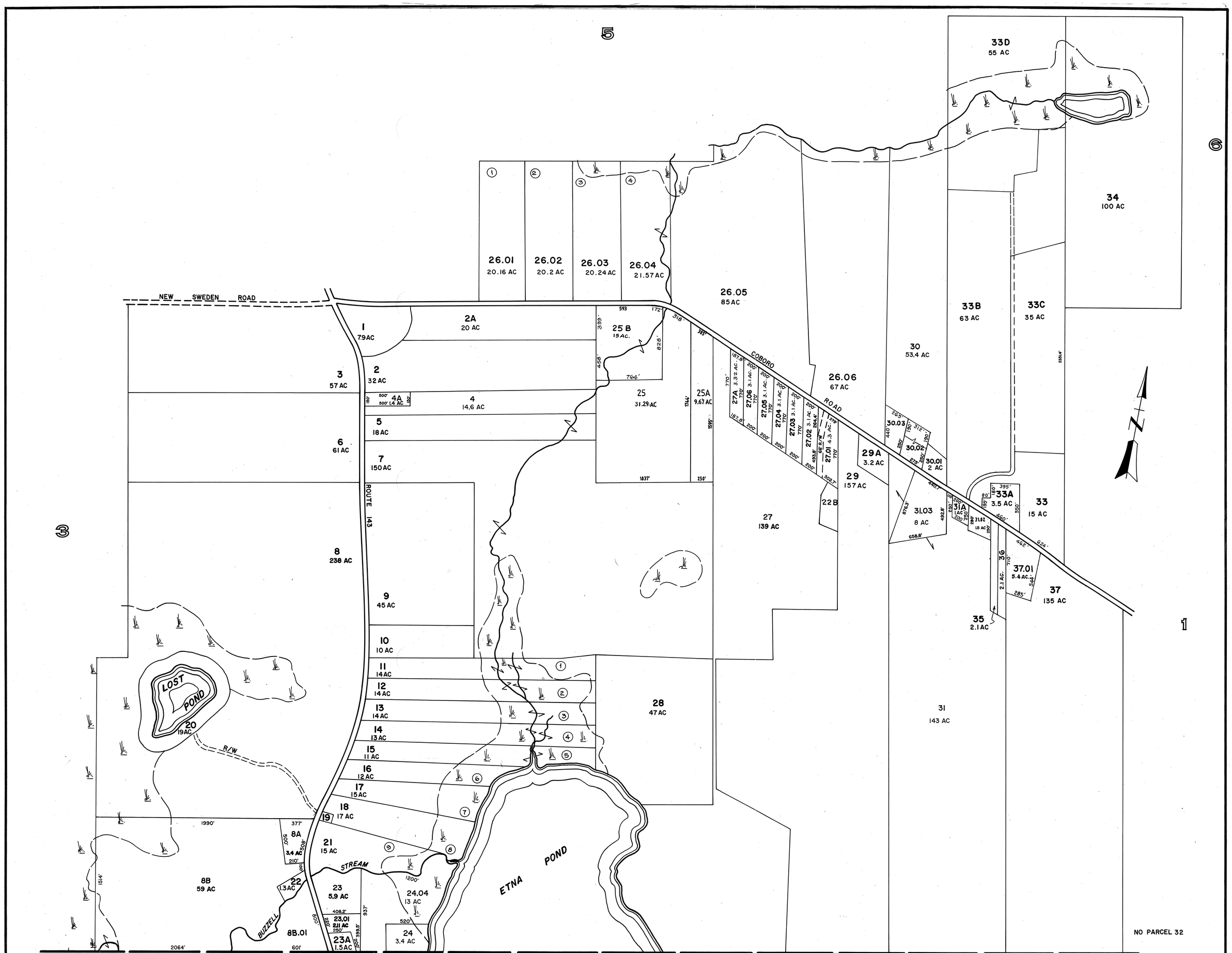

E T N A — C A R M E L

PREPARED BY PHOTOGRAMMETRIC METHODS BY

JOHN E. O'DONNELL & ASSOCIATES
AUBURN, MAINE
1976

LEGEND

ADJACENT SHEET NO.	12
COMMON OWNERSHIP	OR ✓
DEVELOPMENT LOT NO.	②
SCALED DIMENSION	±

PROPERTY MAP

STETSON

MAINE

SCALE IN FEET
0 500 1000

2

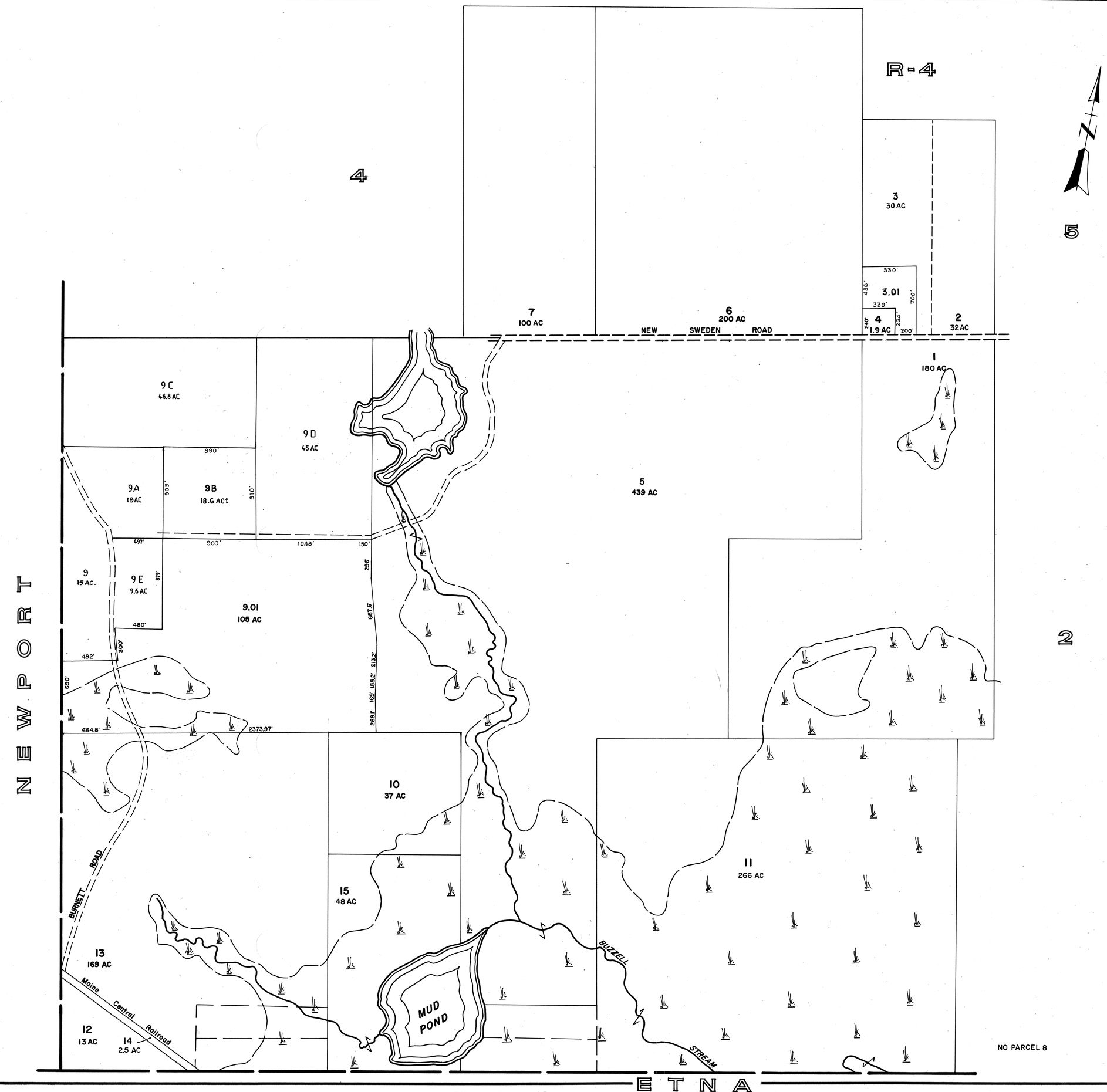

PREPARED BY PHOTOGRAMMETRIC METHODS BY

JOHN E. O'DONNELL & ASSOCIATES
AUBURN, MAINE
1976

LEGEND

ADJACENT SHEET NO.	12
COMMON OWNERSHIP	OR ✓
DEVELOPMENT LOT NO.	②
SCALED DIMENSION	±

PROPERTY MAP

STETSON

MAINE

SCALE IN FEET
0 500 1000

3

PREPARED BY PHOTOGRAMMETRIC METHODS BY

JOHN E. O'DONNELL & ASSOCIATES
AUBURN, MAINE
1976

LEGEND

ADJACENT SHEET NO.	12
COMMON OWNERSHIP	OR √
DEVELOPMENT LOT NO.	②
SCALED DIMENSION	±

PROPERTY MAP

STETSON

MAINE

SCALE IN FEET
0 500 1000

4

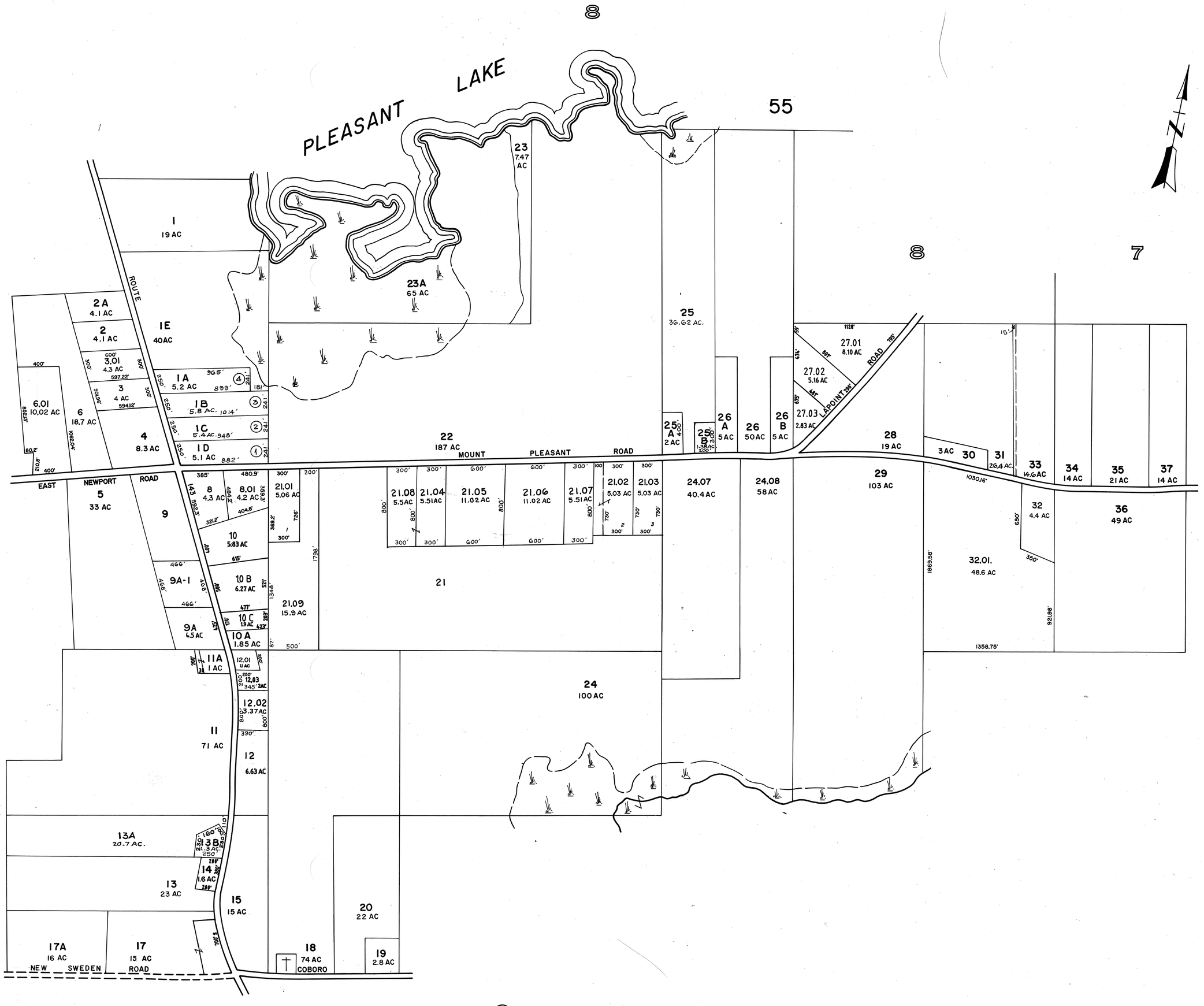

NO PARCEL 7

PREPARED BY PHOTOGRAMMETRIC METHODS BY

JOHN E. O'DONNELL & ASSOCIATES
AUBURN, MAINE
1976

LEGEND

ADJACENT SHEET NO.	12
COMMON OWNERSHIP	OR ✓
DEVELOPMENT LOT NO.	②
SCALED DIMENSION	±

PROPERTY MAP

STETSON

MAINE

SCALE IN FEET
0 500 1000

5

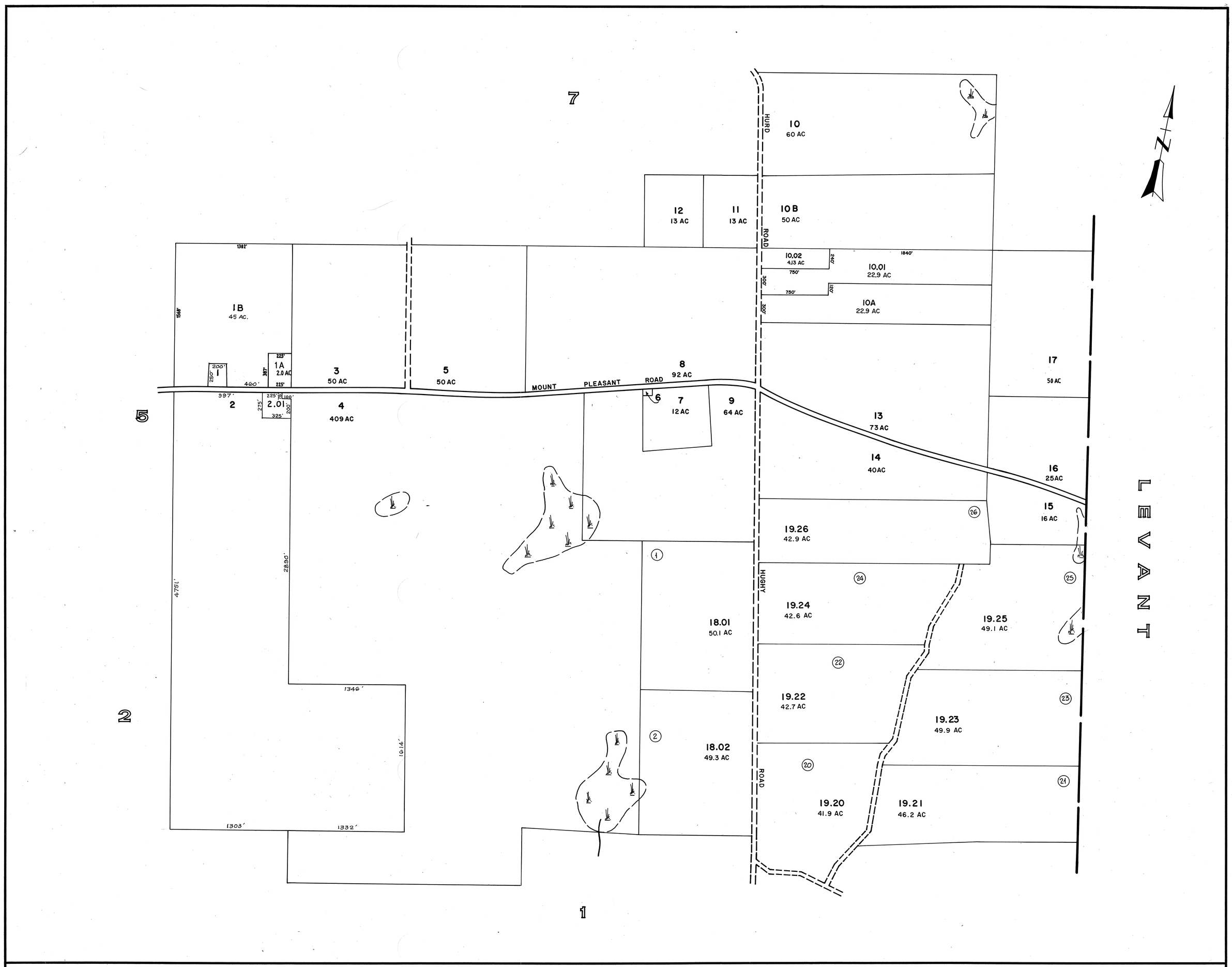

PREPARED BY PHOTOGRAMMETRIC METHODS BY

JOHN E. O'DONNELL & ASSOCIATES
AUBURN, MAINE
1976

LEGEND

ADJACENT SHEET NO.	12
COMMON OWNERSHIP	OR ✓
DEVELOPMENT LOT NO.	②
SCALED DIMENSION	±

PROPERTY MAP

STETSON

MAINE

SCALE IN FEET
0 500 1000

6

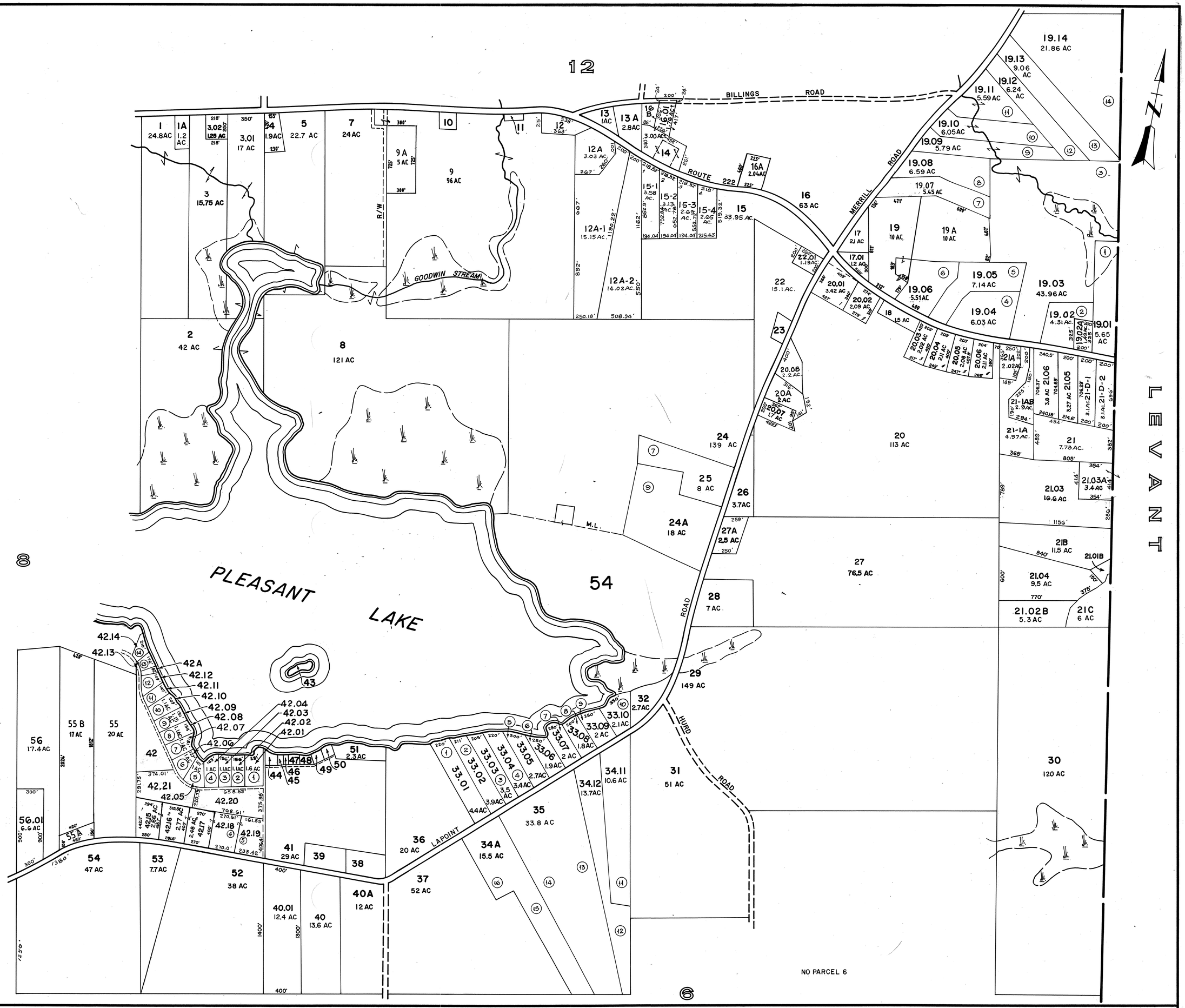

PREPARED BY PHOTOGRAMMETRIC METHODS BY

JOHN E. O'DONNELL & ASSOCIATES
AUBURN, MAINE
1976

LEGEND

ADJACENT SHEET NO.	12
COMMON OWNERSHIP	OR ✓
DEVELOPMENT LOT NO.	②
SCALED DIMENSION	±

PROPERTY MAP

STETSON

MAINE

SCALE IN FEET
0 500 1000

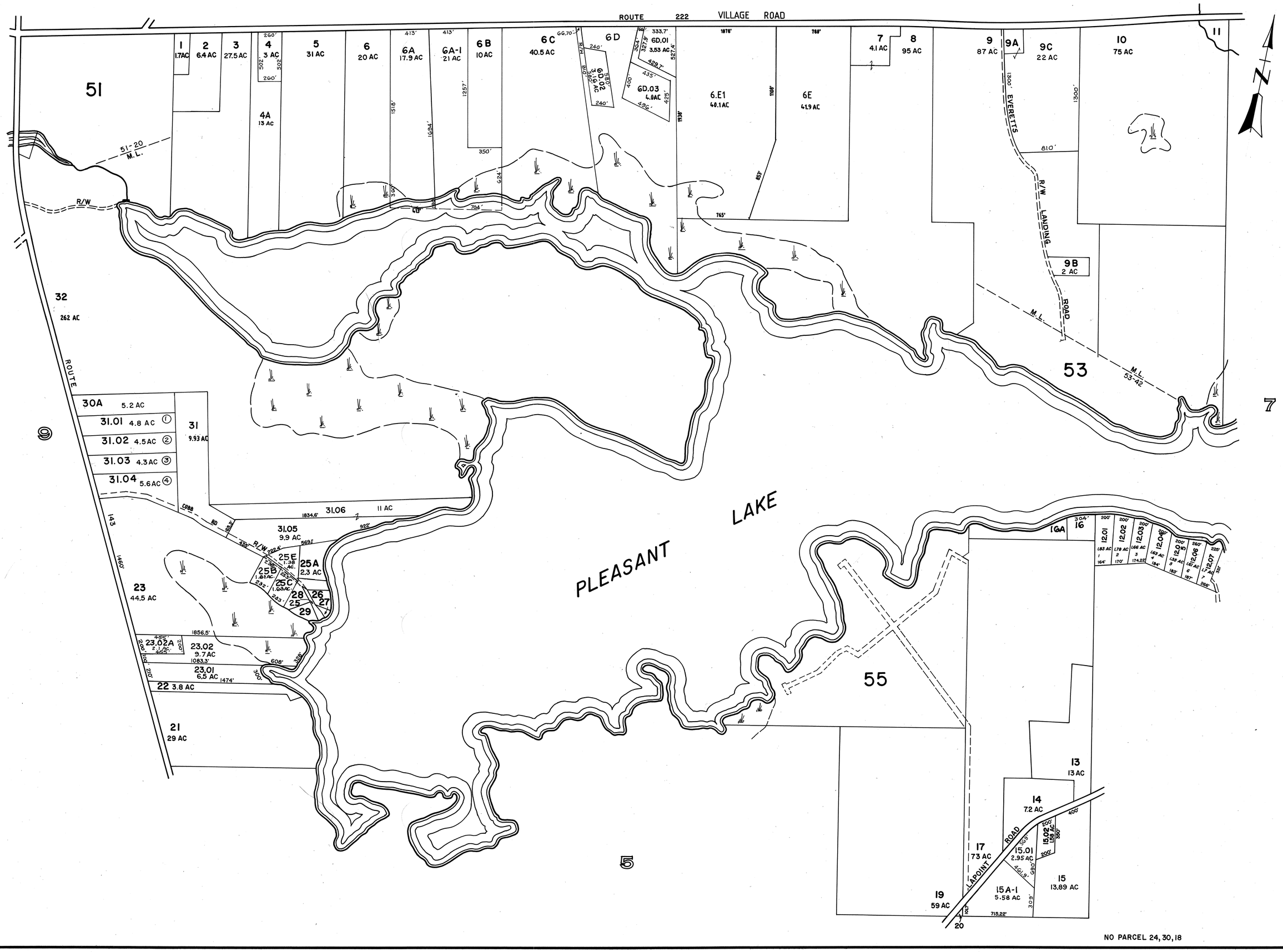

PREPARED BY PHOTOGRAMMETRIC METHODS BY

JOHN E. O'DONNELL & ASSOCIATES
AUBURN, MAINE
1976

LEGEND

ADJACENT SHEET NO.	12
COMMON OWNERSHIP	OR ✓
DEVELOPMENT LOT NO.	②
SCALED DIMENSION	±

PROPERTY MAP

STETSON

MAINE

SCALE IN FEET
0 500 1000

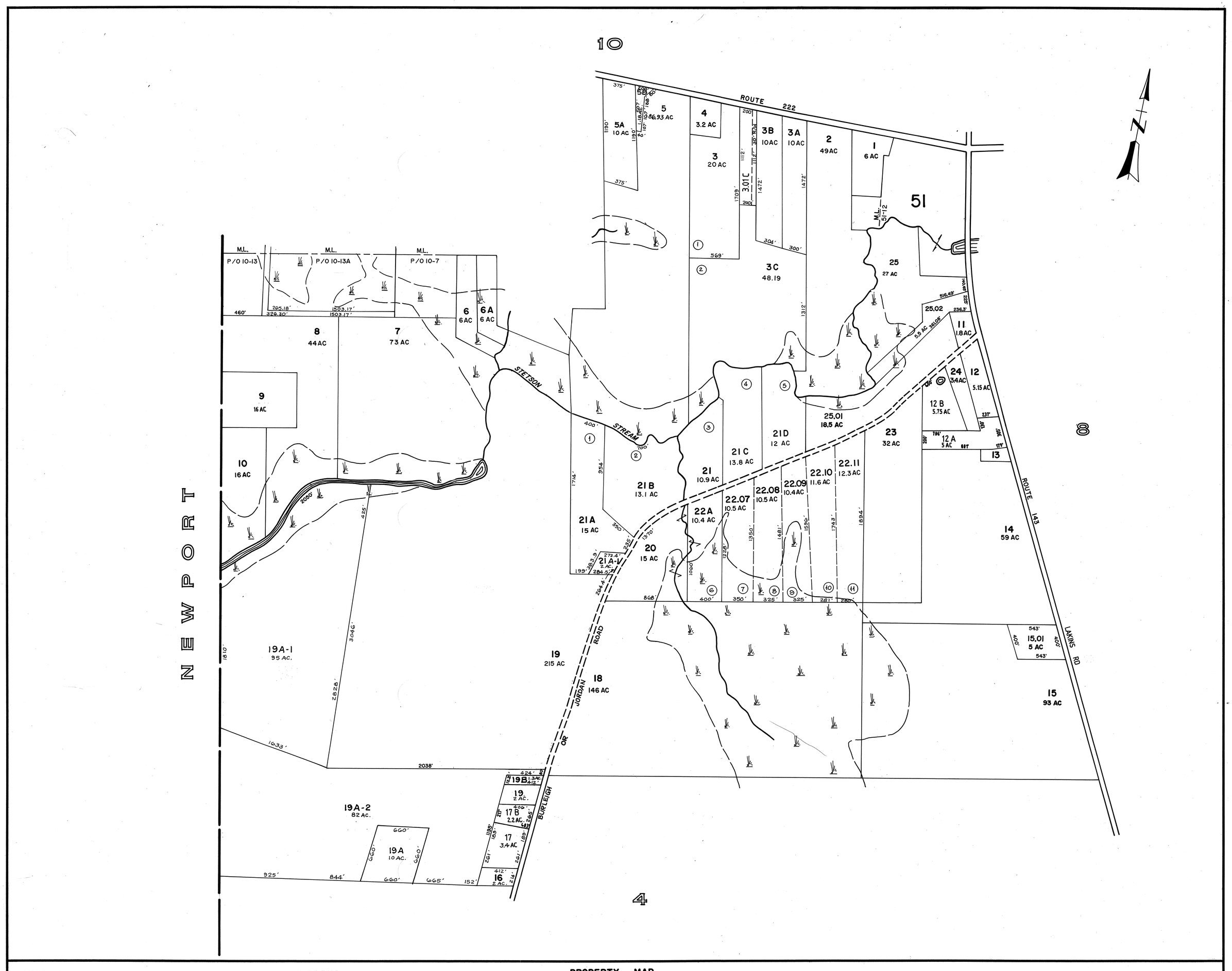

PREPARED BY PHOTOGRAMMETRIC METHODS BY

JOHN E. O'DONNELL & ASSOCIATES
AUBURN, MAINE
1976

LEGEND

ADJACENT SHEET NO.	12
COMMON OWNERSHIP	OR ✓
DEVELOPMENT LOT NO.	②
SCALED DIMENSION	±

PROPERTY MAP

STETSON

MAINE

SCALE IN FEET
0 500 1000

9

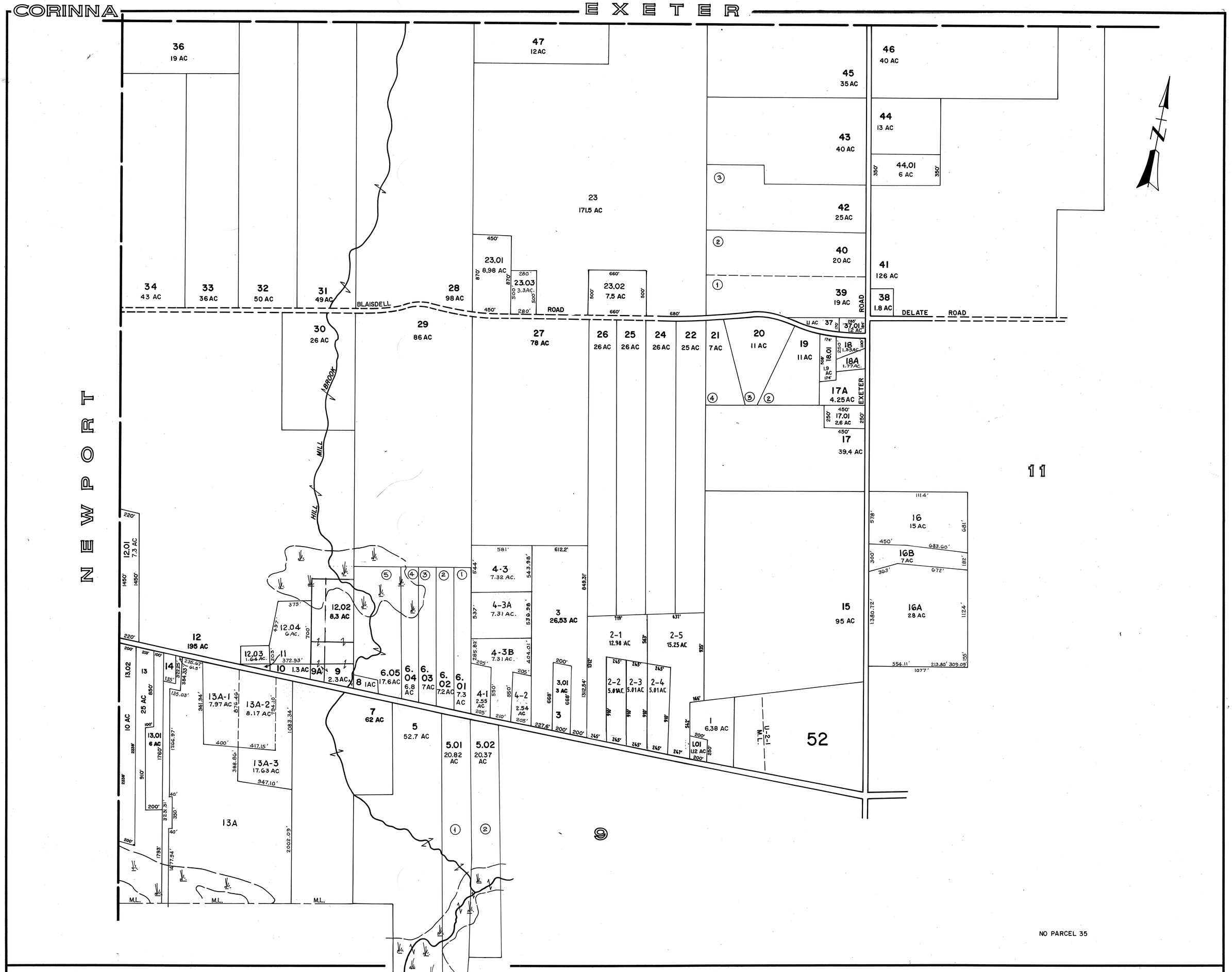

PREPARED BY PHOTOGRAMMETRIC METHODS BY

JOHN E. O'DONNELL & ASSOCIATES
AUBURN, MAINE
1976

LEGEND

ADJACENT SHEET NO. 12
COMMON OWNERSHIP OR ✓
DEVELOPMENT LOT NO. ②
SCALED DIMENSION ±

PROPERTY MAP

STETSON

MAINE

SCALE IN FEET
0 500 1000

10

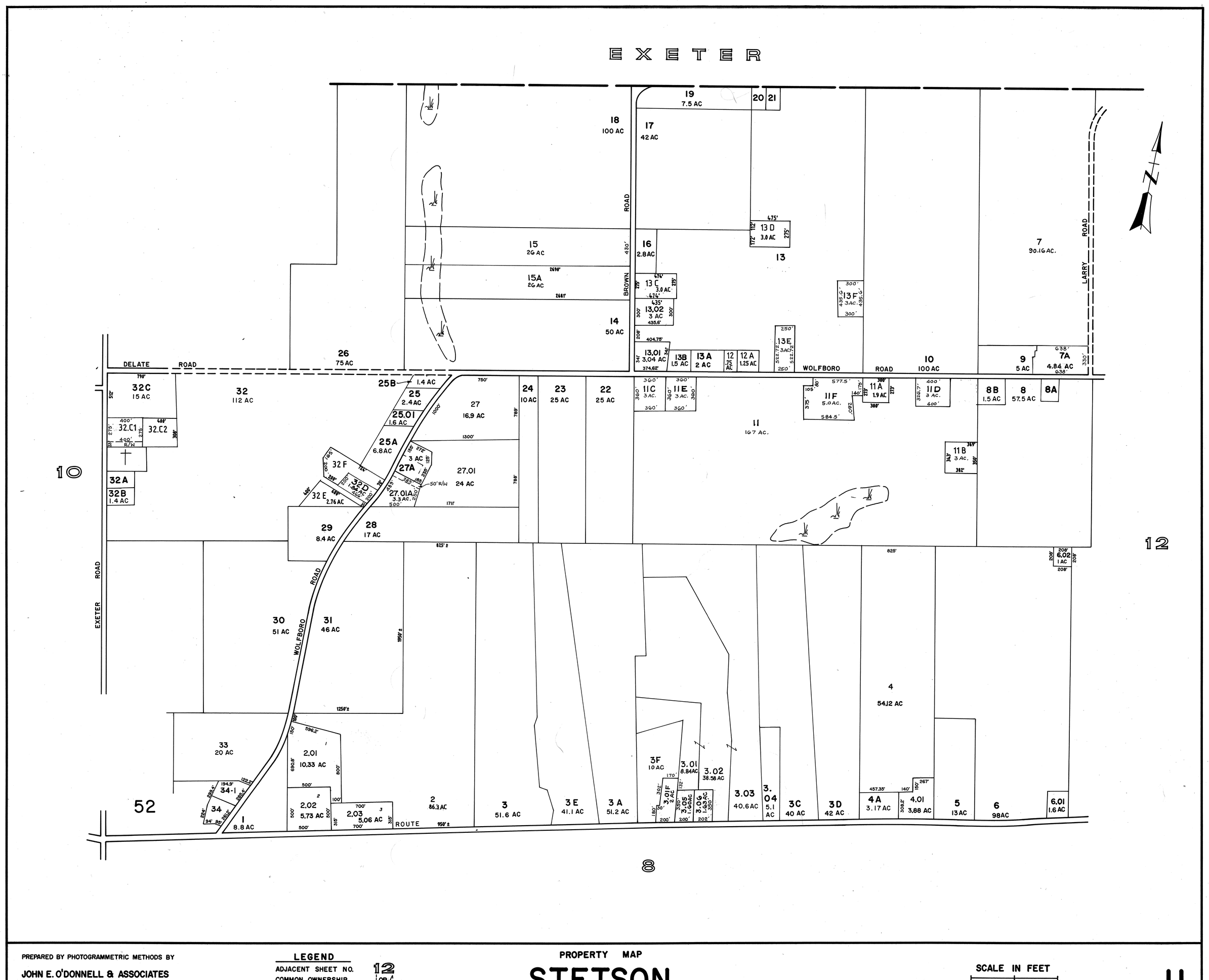

PREPARED BY PHOTOGRAMMETRIC METHODS BY

JOHN E. O'DONNELL & ASSOCIATES
AUBURN, MAINE
1976

LEGEND

ADJACENT SHEET NO.	12
COMMON OWNERSHIP	OR √
DEVELOPMENT LOT NO.	②
SCALED DIMENSION	±

PROPERTY MAP

STETSON

MAINE

SCALE IN FEET
0 500 1000

11

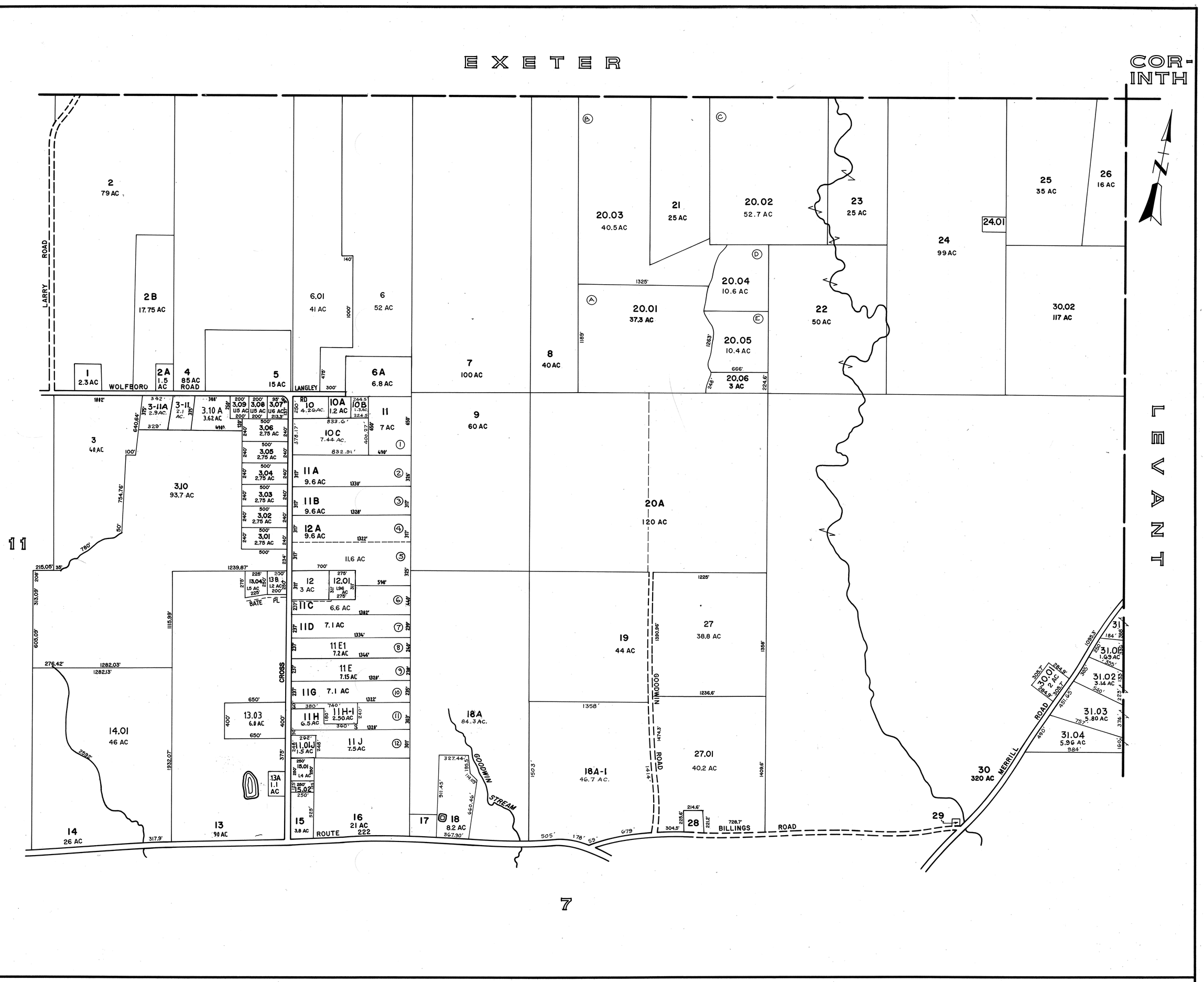

PREPARED BY PHOTOGRAMMETRIC METHODS BY

JOHN E. O'DONNELL & ASSOCIATES
AUBURN, MAINE
1976

LEGEND

ADJACENT SHEET NO.	12
COMMON OWNERSHIP	OR ✓
DEVELOPMENT LOT NO.	②
SCALED DIMENSION	±

PROPERTY MAP

STETSON

MAINE

SCALE IN FEET
0 500 1000

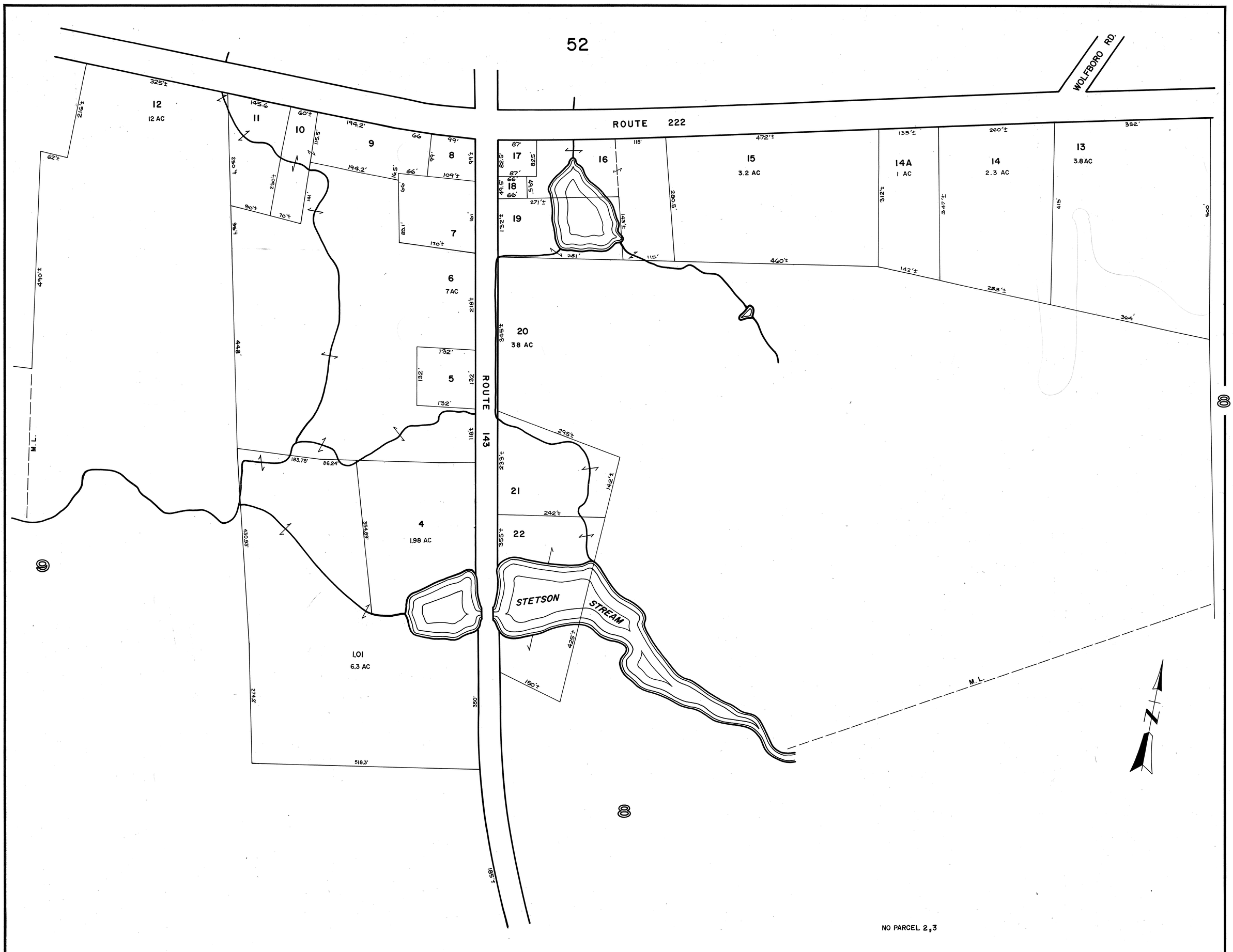

PREPARED BY PHOTOGRAMMETRIC METHODS BY

JOHN E. O'DONNELL & ASSOCIATES
AUBURN, MAINE
1976

LEGEND

ADJACENT SHEET NO. 12
COMMON OWNERSHIP OR √
DEVELOPMENT LOT NO. ②
SCALED DIMENSION ±

PROPERTY MAP

STETSON

MAINE

SCALE IN FEET
0 100 200

51

MAKEPEACE P-1059

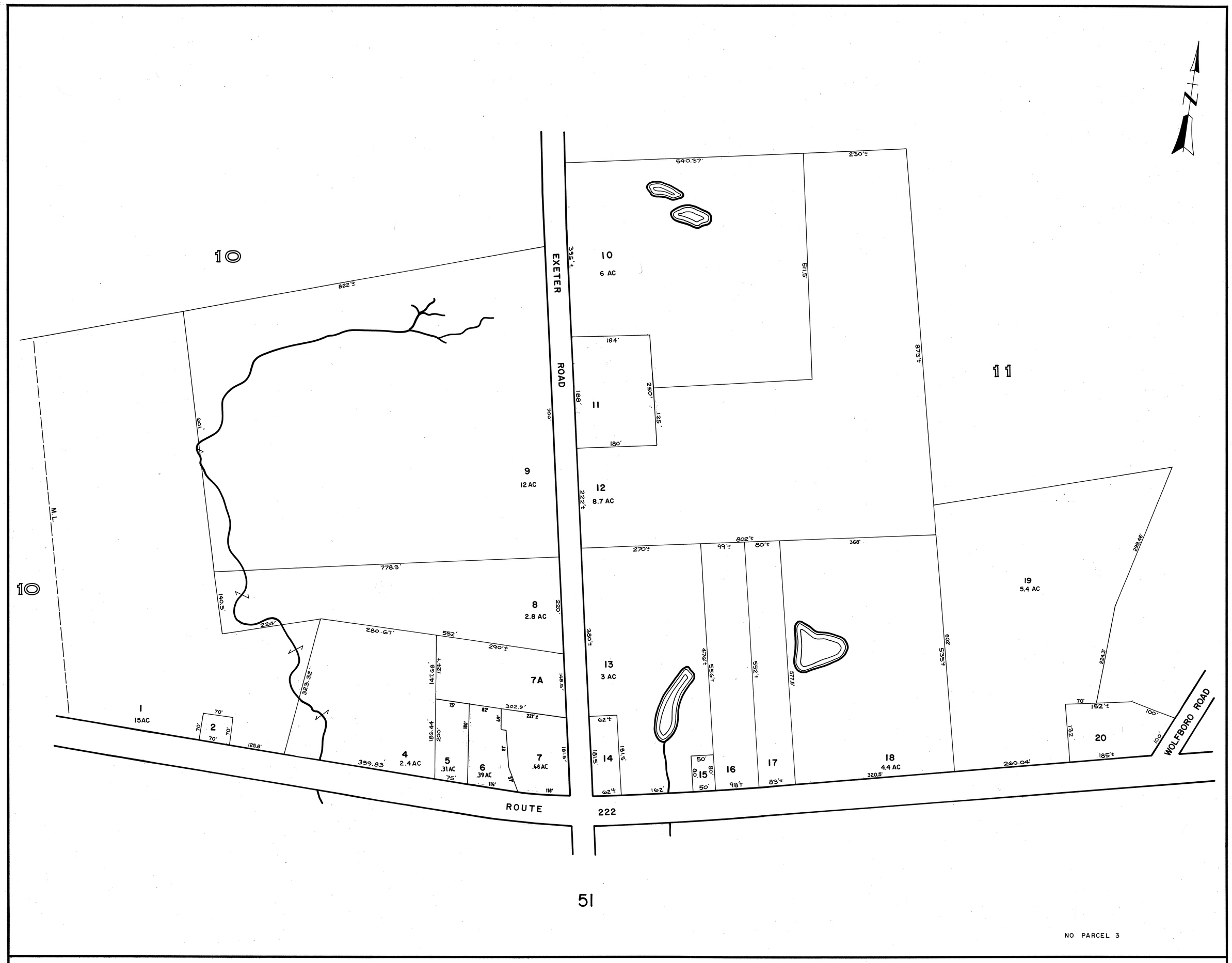

PREPARED BY PHOTOGRAMMETRIC METHODS BY

JOHN E. O'DONNELL & ASSOCIATES
AUBURN, MAINE
1976

LEGEND

ADJACENT SHEET NO.	12
COMMON OWNERSHIP	OR ✓
DEVELOPMENT LOT NO.	②
SCALED DIMENSION	±

PROPERTY MAP

STETSON

MAINE

SCALE IN FEET
0 100 200

52

MAKEPEACE P-1059

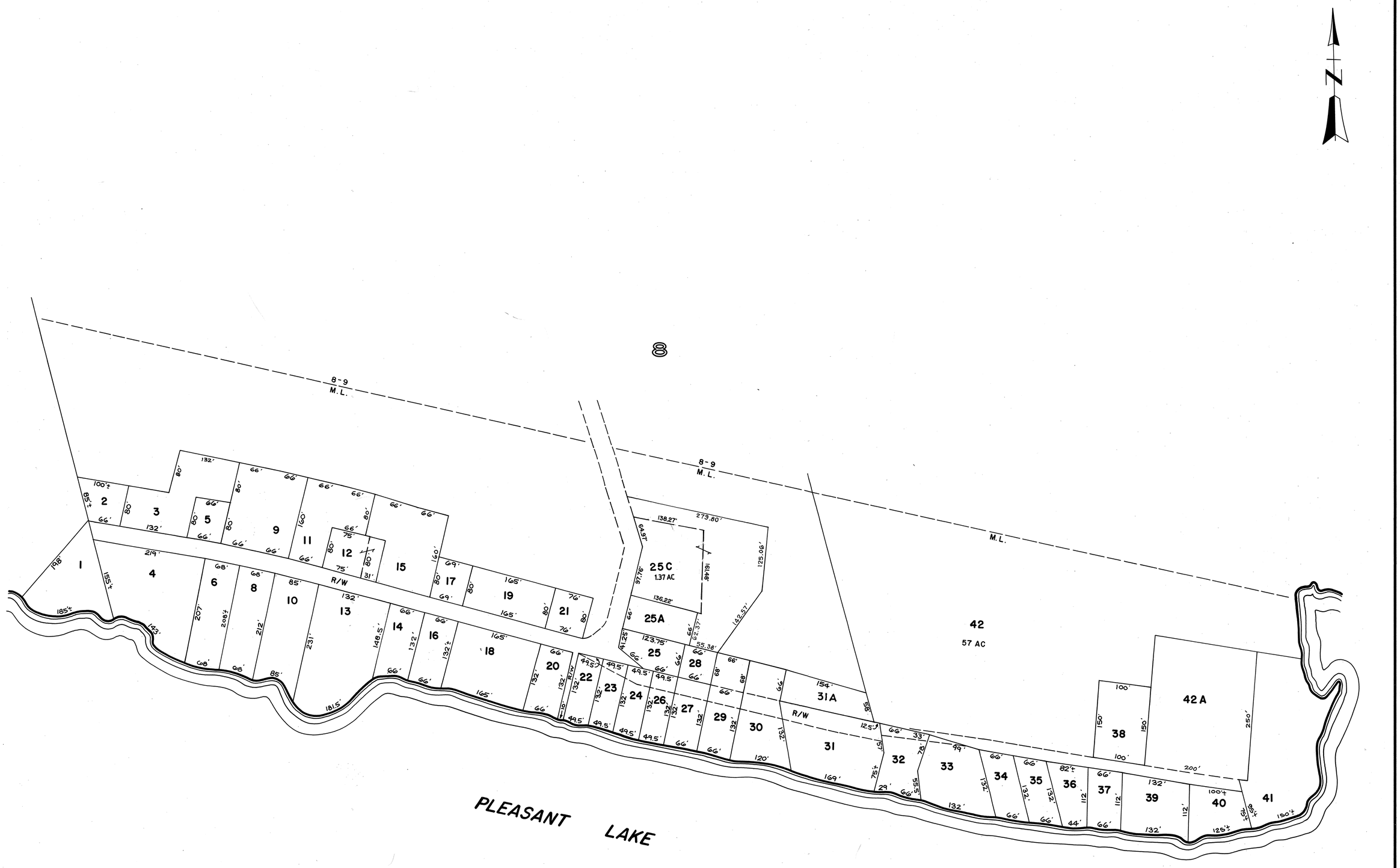

PREPARED BY PHOTOGRAMMETRIC METHODS BY

JOHN E. O'DONNELL & ASSOCIATES
AUBURN, MAINE
1976

LEGEND

ADJACENT SHEET NO.	12
COMMON OWNERSHIP	OR √
DEVELOPMENT LOT NO.	②
SCALED DIMENSION	±

PROPERTY MAP

STETSON

MAINE

SCALE IN FEET
0 100 200

53

MAKEPEACE P-1059

NO PARCEL 28

PREPARED BY PHOTOGRAMMETRIC METHODS BY

JOHN E. O'DONNELL & ASSOCIATES
AUBURN, MAINE
1976

LEGEND

ADJACENT SHEET NO.	12
COMMON OWNERSHIP	OR
DEVELOPMENT LOT NO.	2
SCALED DIMENSION	±

PROPERTY MAP

STETSON

MAINE

SCALE IN FEET
0 100 200

54

MAKEPEACE P-1059

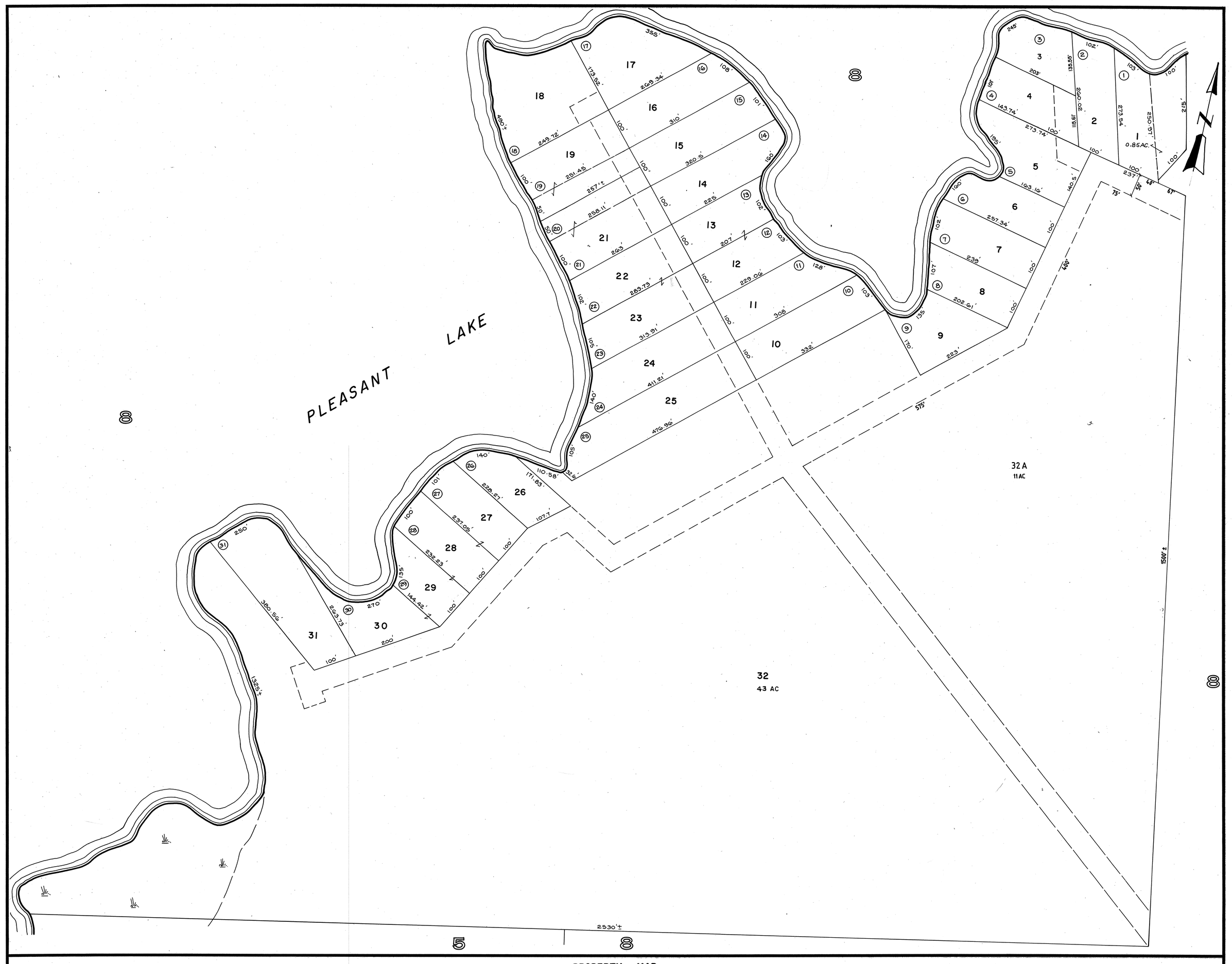

PREPARED BY PHOTOGRAMMETRIC METHODS BY

JOHN E. O'DONNELL & ASSOCIATES
AUBURN, MAINE
1985

LEGEND

ADJACENT SHEET NO.	12
COMMON OWNERSHIP	OR ✓
DEVELOPMENT LOT NO.	②
SCALED DIMENSION	±

PROPERTY MAP

STETSON

MAINE

SCALE IN FEET
0 100 200

55

MAKEPEACE P-3113